


# *Denta Properties & Infrastructures Pvt Ltd*

**Name of the Project:** "Survey, Investigation, Design, Supply, Installation, testing etc., for Lifting/ Pumping of 1) 40 MLD secondary treated water from Kadubeesanahalli sewage treatment plant (STP) to Bellanduru Jackwell for KIADB under K&C Valley Project and Improvements and Beautification to Narasapura tank, Kolar Ammanikere tank and at DC point near Lakshmisagar tank in Kolar taluk & Somesh Palya tank in mulbagal Taluk. 2) 10 MLD Secondary Treated water from Hulimavu Sewage Treatment plant (STP) to Chikkabegur Sewage Treatment Plant (STP) 3) 15 MLD Secondary treated water from Chikkabeguru Sewage Treatment Plant (STP) to Agara Sewage Treatment Plant (STP) and 4) 50 MLD secondary treated water (35+15) from Agara STP to Anekal LIS project by Lift irrigation scheme. Including commissioning, comprising of Head works, Construction of Intake channels, Jackwell cum pump house, Pumping machineries, power supply including substation, terminal bay, laying of transmission line etc., Rising Main, Gravity Main, Road and railway Crossing by trench less method, installation of SCADA including land acquisition and crop compensation, statutory charges towards departmental approvals, utility shifting etc., and other components including operation and maintenance for a period of five years after successful commissioning of package work through lift irrigation scheme".

**Awarded To:** *RP Shetty, Doddahanumanthappa & SAP Ventures JV by Irrigation Department, GOK.*

**Executed By:** *M/s. Denta Properties & Infrastructures Pvt Ltd*

# PROJECT DETAILS

- ▶ Date of Agreement : 11<sup>th</sup> June, 2021
  - ▶ Date of Commencement : 12<sup>th</sup> June, 2021
  - ▶ Project Completion Date : 10<sup>th</sup> Dec, 2023
  
  - ▶ Agreement Value :
- 

# Scope of work

- ▶ Qty. of water to be Pumped : 100 MLD
- ▶ Sources Location : Hulimavu STP,  
Chikkabeguru STP, Agara  
STP, Kadubeesanahalli STP.
- ▶ No. of Lifting Stations : 4 nos  
(Hulimavu, Chikkabeguru, Agara, Kadubeesanahalli)
- ▶ Total Length of Pipeline : 20.52Km (Mild Steel)
- ▶ Construction of 11KV Sub stations near by each pump house  
with Transmission line connecting by existing sub station to  
pump house substation.

# Present Status of work

- Survey Status : Survey completed for Pipeline network & Gravity Network.
- Submission of Designs : Raising Main, Gravity main, all 4 PH GAD & Structural completed.
- Approval of Designs : Raising Main, Gravity main & all 4 PH GAD completed, Structural completed.
- Grounding of Work : Started In the Month of June 2021. Work has been completed in 4 pumping stations and pipe laying work in Lift-1,3,4. Pipe laying work is in progress in lift-2. Staff Quarters work been completed in 4 pumping stations.

# Jackwell cum Pumphouses



Hulimavu Jackwell Cum Pumphouse

Chikkabeguru Jackwell Cum Pumphouse








Agara Jackwell Cum Pumphouse

Kadubeesanahalli Jackwell Cum Pumphouse




# MS Pipe Laying Works






Apr 8, 2023 3:37:23 PM  
Bellandur Amanikere  
Bangalore Division  
Karnataka



May 18, 2023 11:07:01 AM  
225° SW  
Bangalore  
Bangalore Division  
Karnataka  
Altitude:885.0m  
Index number: 1709





May 17, 2023 3:09:26 AM



Mar 29, 2023 3:39:22 AM  
Sarjapur - Marathahalli Road  
Bellandur  
Bengaluru  
Bangalore Division  
Karnataka

# Road Restoration Works



WMVX+3J3, Munnireddy Layout, Bengaluru, Karnataka 560103, India  
Bengaluru  
Karnataka  
India  
29°C  
84°F  
2022-10-15(Sat) 02:47(PM)



WMVX+7FF, Kodbisanhalli, Bengaluru, Karnataka 560103, India  
Bengaluru  
Karnataka  
India  
29°C  
84°F  
2022-10-15(Sat) 03:58(PM)



WMVX+7FF, Kodbisanhalli, Bengaluru, Karnataka 560103, India  
Bengaluru  
Karnataka  
India  
29°C  
84°F  
2022-10-15(Sat) 03:58(PM)



26-Oct-2022 at 3:01:39 PM  
Bengaluru 560103  
KA  
India  
Kadubisanhalli



A scenic view of a rocky coastline. The foreground shows a sandy, light-colored rock formation with sparse green vegetation. The middle ground is a calm, blue-grey body of water extending to the horizon. The sky is a pale, clear blue. The text "Thank You" is overlaid in the center in a blue, italicized serif font.

*Thank You*